


01 END USERS



Science



Education



Industry



Coastal



I+D+I



Society



02 RESOURCES



Data Repositories



Code Libraries



Documentation Repository



Publications



Tools & Applications




Access to infrastructures

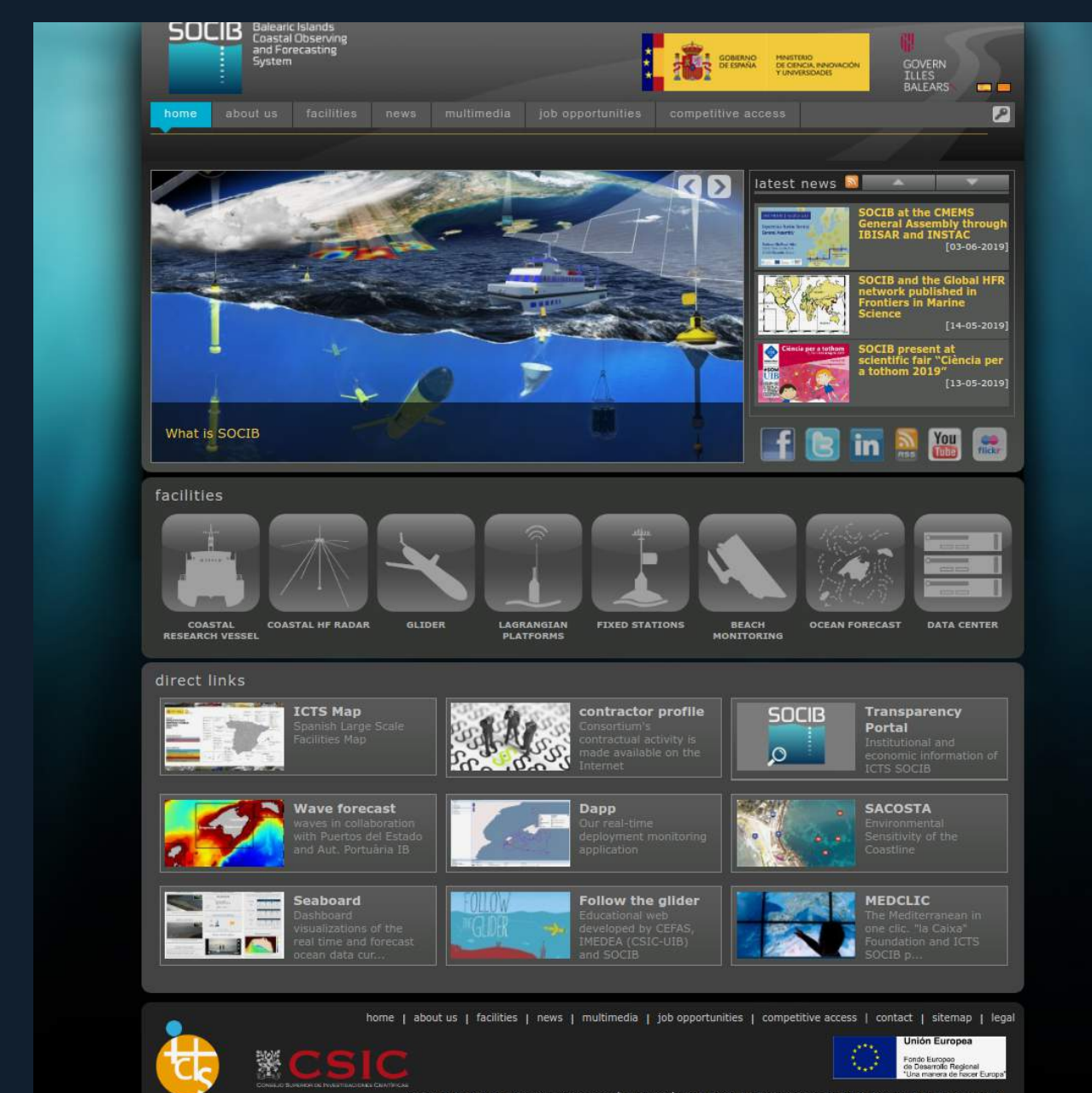
03 SOCIB ACCESS POINTS

DATA CATALOG

- ✓ Data exploration
- ✓ Re-sampling & sub-setting
- ✓ Direct downloading
- ✓ DOI minting service

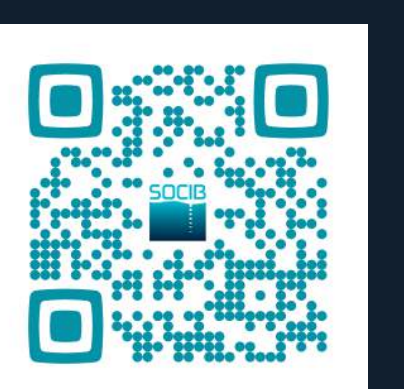


Data exploration and discovery tool with enhanced features like plotting data and access to services and viewers.

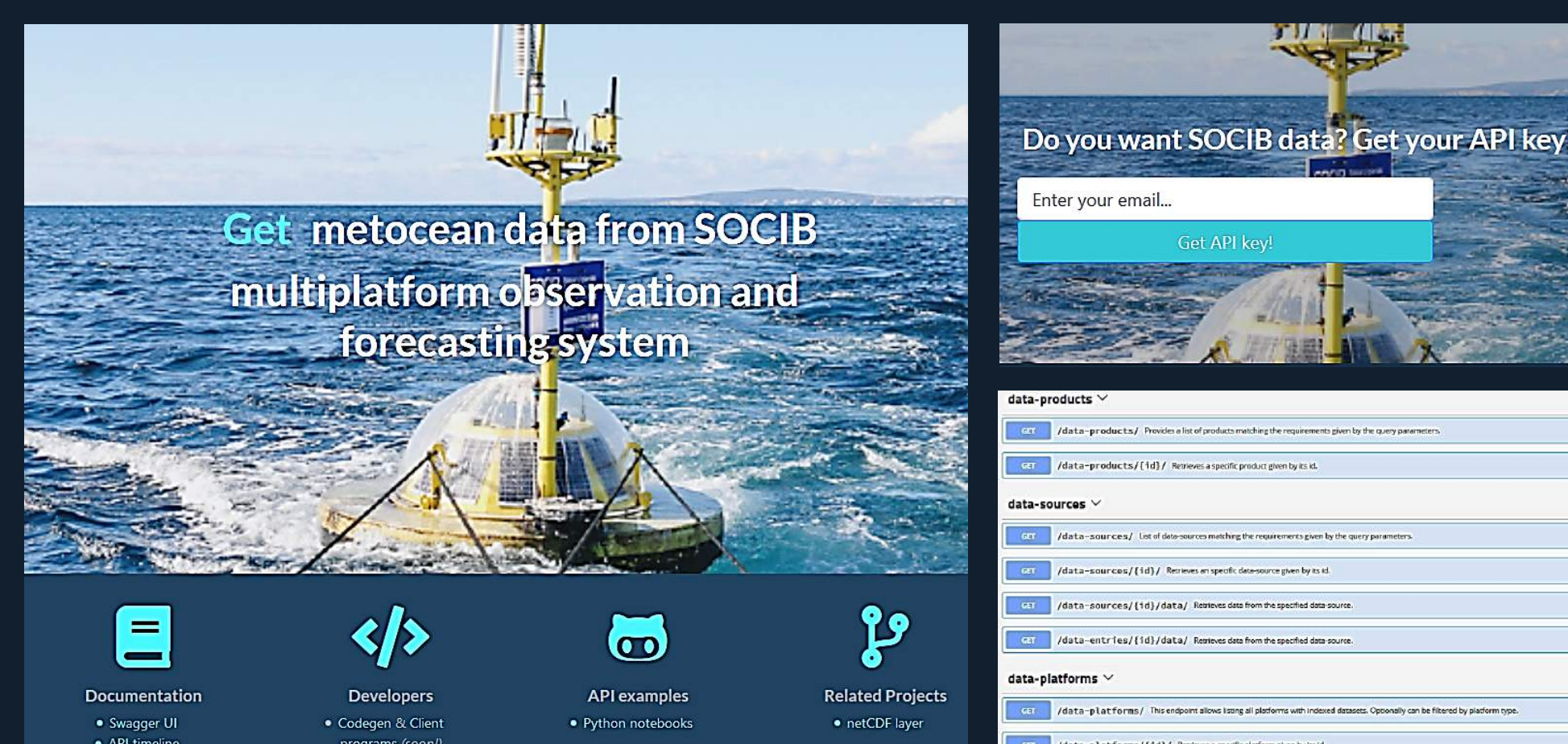


SOCIB WEBSITE

- ✓ Updated information
- ✓ Tools & Applications
- ✓ Data viewers

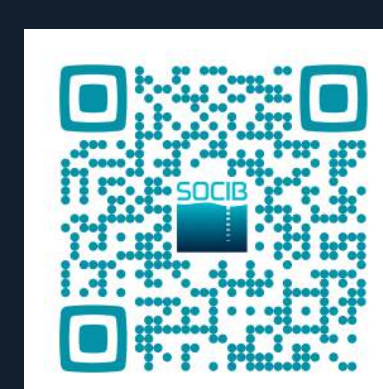


SOCIB corporate website that links to all the tools and viewers for accessing SOCIB data assets.

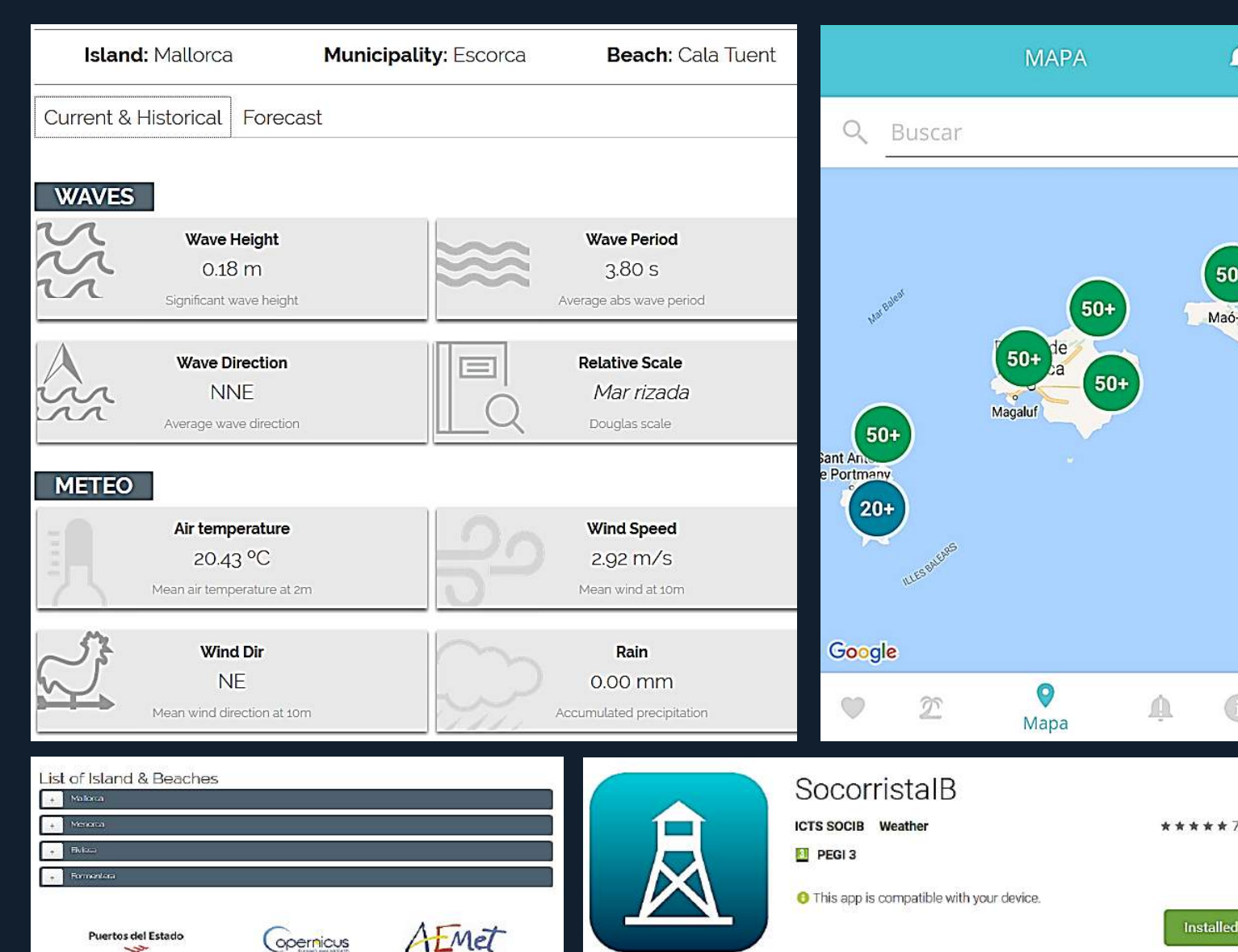


REST API

- ✓ Custom Access & download
- ✓ M2M connection
- ✓ RESTFUL service




Machine to Machine service with the aim to provide both third parties integrations and data analysis capabilities.



BEACH SAFETY

- ✓ Custom forecast
- ✓ Use-case
- ✓ Added value



Real time & forecast metocean data at every beach in the Balearic Islands for lifeguards decision making.

04 ACKNOWLEDGEMENTS

The JERICOnext project (www.jerico-ri.eu) has received funding from the European Union's Horizon 2020 research and innovation programme under grant agreement No 654410.